

MODIFICATION ORDER
WILDLIFE AND COUNTRYSIDE ACT 1981
THE SURREY COUNTY COUNCIL REVISED RIGHTS OF WAY MAP IN DEFINITIVE FORM
AND THE SURREY COUNTY COUNCIL PUBLIC RIGHTS OF WAY DEFINITIVE STATEMENT
THE SURREY COUNTY COUNCIL FOOTPATH NO. 24 (LEATHERHEAD) DEFINITIVE MAP
MODIFICATION ORDER 2022

This Order is made by Surrey County Council under Section 53(2)(b) of the Wildlife and Countryside Act 1981 ("the Act") because it appears to that authority that the Surrey County Council Revised Rights of Way Map in Definitive Form and the Surrey County Council Public Rights of Way Definitive Statement require modification in consequence of the occurrence of events specified in section 53(3)(c)(i) and (iii), namely;

The discovery by the authority of evidence which (when considered with all other relevant evidence available to them) shows – that a right of way which is not shown in the map and statement subsists or is reasonably alleged to subsist over land in the area to which the map relates, being a right of way to which this part applies; and

That there is no public right of way over land shown in the map and statement as a highway of any description, or any other particulars contained in the map and statement require modification.

The authority have consulted with every local authority whose area includes the land to which the Order relates;

Surrey County Council hereby order that :-

1 FOR the purposes of this Order the relevant date is 30 June 2022 _____

2 THE Surrey County Council Revised Rights of Way Map in Definitive Form and the Surrey County Council Public Rights of Way Definitive Statement shall be modified as described in Part I and Part II of the Schedule and shown on the map attached to this Order _____

3 THE Order shall take effect on the date it is confirmed and may be cited as the Surrey County Council Footpath No. 24 (Leatherhead) Definitive Map Modification Order 2022 _____

Executed as a Deed by affixing the)
common seal of SURREY COUNTY)
COUNCIL on 30 June 2022)
in the presence of :-)

AW-




Director of Law and Governance/Authorised Signatory

SCHEDULE

Part I

Modification of Definitive Map

Description of path or way to be added

No modification required.

Part II

Modification of Definitive Statement

Variation of particulars of path or way

Words **~~crossed through~~** will be removed from the statement.

Words in *italic* will be added to the statement.

R/W No.	Status and Width	Description (Limitations in bold)	Width Fence to Fence	Condition or Surface	Remarks	Map No.
24	FP	FROM R/W 29 (Epsom Gap) in a south-easterly direction:-			MM Legal Events Order 2000	TQ 15
	2m	Path	udf	Grass		
		Junction with R/W 27				
		Path	udf	Grass		
		Crosses R/W 26				
		Path	udf	Grass		
		TO R/W 25				
		Path recommences from R/W 25, 60m south-east of previously described section:-				
		Path	udf			
		Stile				
		Path				
		Kissing gate				
		Junction with R/W 596				

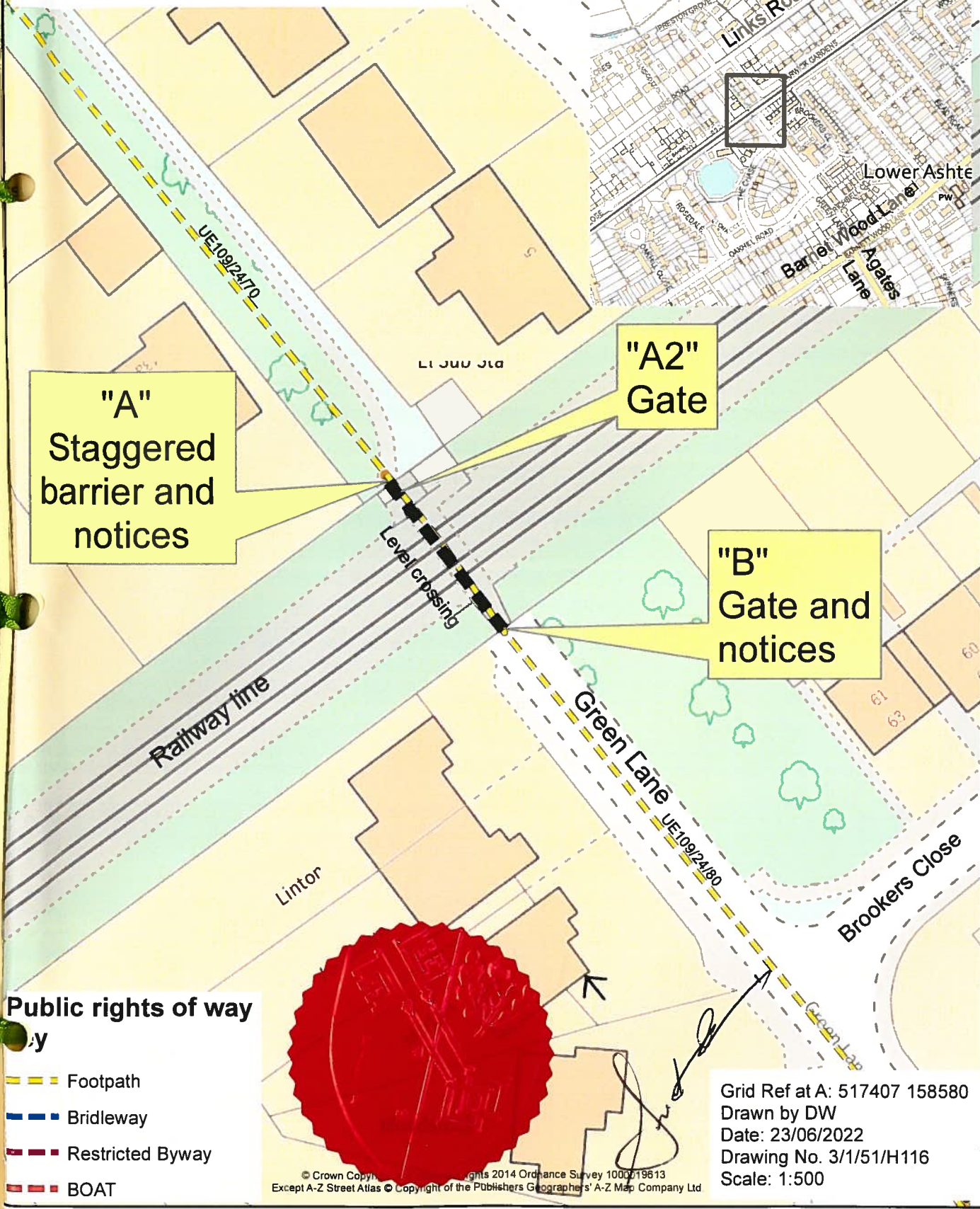
		Path			
		Stile			
		Crosses Links Road			
		Path	28'0"		
		Stile			
		Notice			"The Southern Railway Company hereby gives notice that this way is not dedicated to the public"
		TO northern boundary of railway			
		Path recommences on southern side of railway:-			
		Path			
		Stile			
0.8m-2.5m		Staggered barrier with	0.8-2.5m	Metal	Narrowest point is 0.8m
1.1m		Gate	1.1m	Metal	
		Notice			Stop Look Listen. Beware of trains Danger do not touch the live rail. Warning do not trespass on the railway. Penalty £1000. Cyclists dismount. Warning remove headphones before crossing.
2.7m		Path	udf	Metalled	Crosses railway at level
2.7m		Path	udf	Rubber	Matting between rails
1.4-2.7m		Path	udf	Metalled	
		Notice			Cyclists dismount. Stop Look Listen. Beware of trains Danger do not touch the live rail. Warning do not trespass on the railway. Penalty £1000. Warning remove headphones before crossing
1.1m		Gate	1.1m	Metal	

		Occupation road		Metalled	Known as "Green Lane"	
		TO Barnett Wood Lane				

10

Section of footpath 24 to be added to definitive statement

A-B = 17m ■■■■■





10

Public rights of way

- ■ — Footpath
- ■ — Bridleway
- ■ — Restricted Byway
- ■ — BOAT

Grid Ref at A: 517407 158580
 Drawn by DW
 Date: 23/06/2022
 Drawing No. 3/1/51/H116
 Scale: 1:500

© Crown Copyright and Ordnance Survey 2014 Ordnance Survey 100019613
 Except A-Z Street Atlas © Copyright of the Publishers Geographers' A-Z Map Company Ltd

 <p>SURREY COUNTY COUNCIL</p>	<p>District of Mole Valley Public footpath 24 (Leatherhead) Wildlife and Countryside Act 1981 Definitive Map Modification Order 2022</p>	
--	--	---

DATED 30 June 2022

WILDLIFE AND COUNTRYSIDE ACT 1981
SECTION 53

THE SURREY COUNTY COUNCIL
REVISED RIGHTS OF WAY MAP
AND STATEMENT IN DEFINITIVE FORM

THE SURREY COUNTY COUNCIL
FOOTPATH NO. 24 (LEATHERHEAD)
DEFINITIVE MAP MODIFICATION
ORDER 2022

CS/DW/24 Leatherhead

Surrey County Council

No. in sealing register 31316-31319

Ordered to be sealed:
Mole Valley Local Committee
10 November 2021

Surrey County Council

No. in sealing register

Ordered to be sealed: